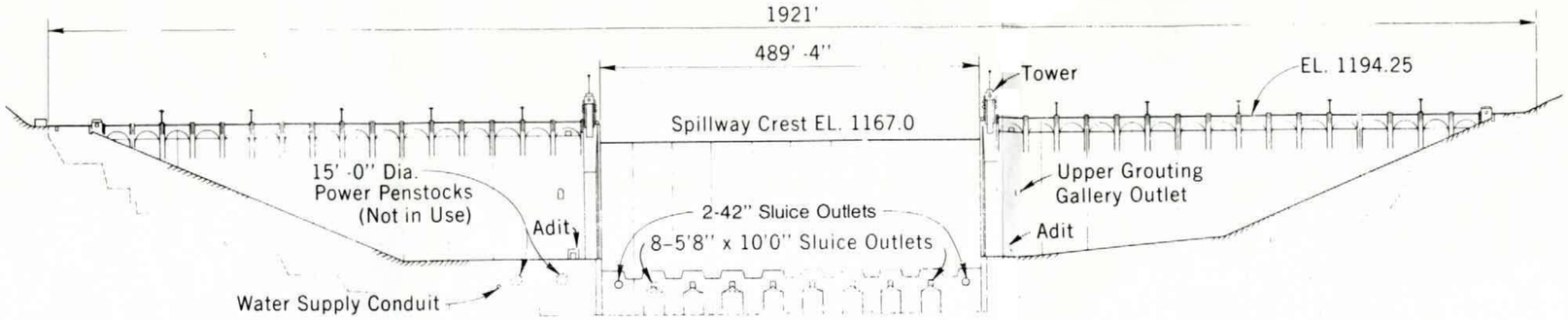

DOWNSTREAM ELEVATION

(Stilling Weir Not Shown)

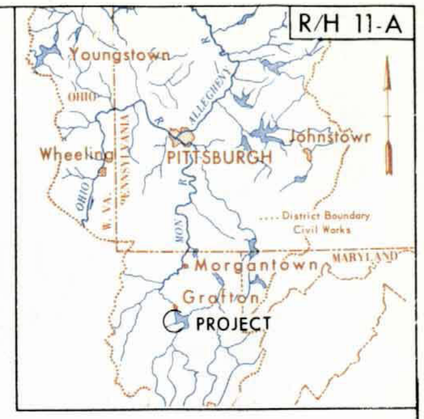

VICINITY MAP

SCALE OF MILES

35 0 70

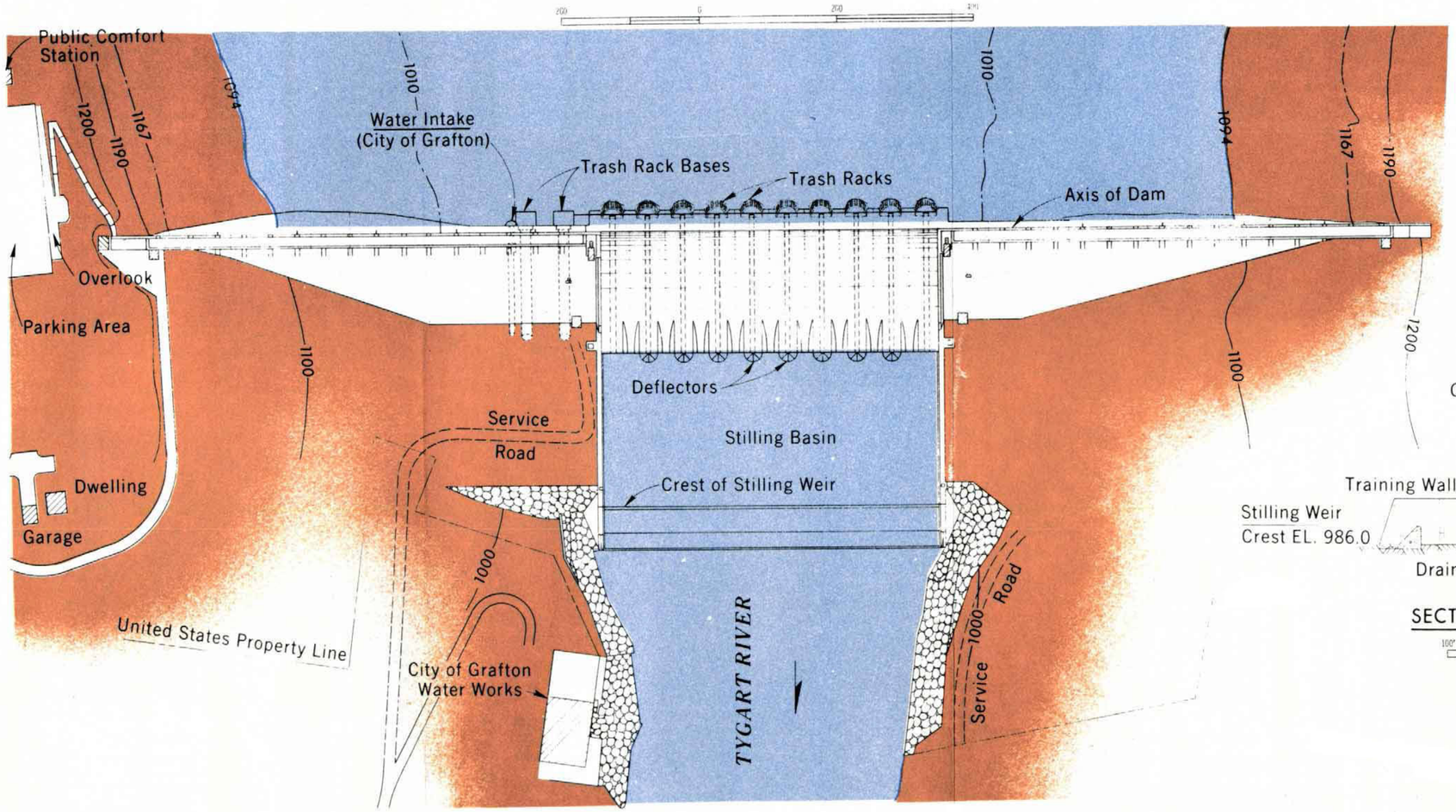

PLAN

200 0 200 400

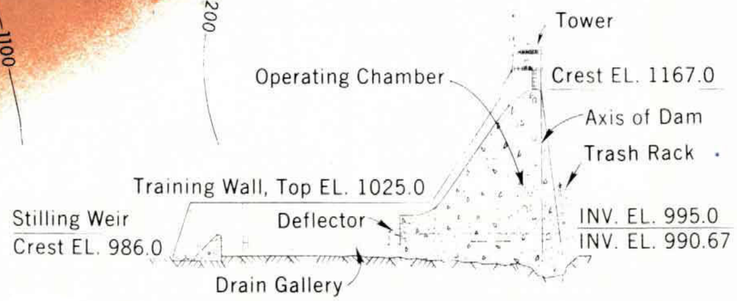

SECTION THROUGH SPILLWAY

100' 0 200'

TYGART RIVER DAM

PLAN, ELEVATION AND SECTION

PITTSBURGH DISTRICT, PITTSBURGH, PA.

Revised: 30 September 1976